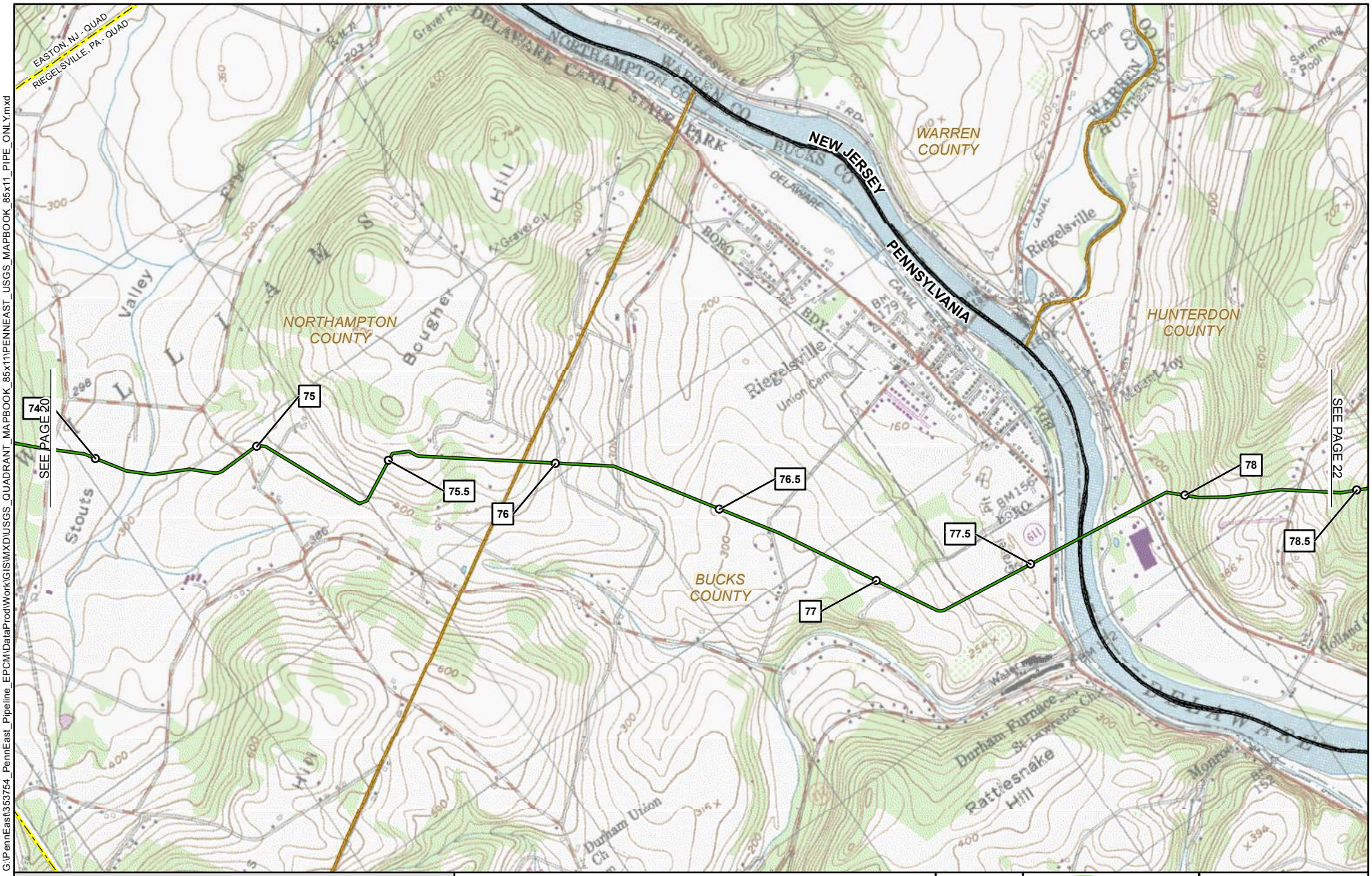

G:\PennEast\353754_PennEast_Pipeline_EPCM\DataProd\Work\GIS\MXD\USGS_QUADRANT_MAPBOOK_85x11\PENNEAST_USGS_MAPBOOK_85x11_PIPE_ONLY.mxd

02262016-1117-OVE-000

1 MILE POST
PROPOSED PENNEAST PIPELINE CENTERLINE
PROPOSED GILBERT LATERAL
PROPOSED LAMBERTVILLE LATERAL
PROPOSED HELLERTOWN LATERAL
PENNSYLVANIA STATE GAMELAND
COUNTY BOUNDARY
STATE BOUNDARY
USGS QUADRANGLE BOUNDARY

PENNEAST PIPELINE PROJECT

USGS QUADRANGLE MAP

NORTHAMPTON & BUCKS COUNTIES, PENNSYLVANIA
AND HUNTERDON COUNTY, NEW JERSEY

2,000 1,000 0 2,000 4,000 FEET

ABSOLUTE SCALE: 1:24,000

REFERENCE SCALE: 1 IN = 2,000 FT

PennEast PIPELINE

Hatch Mott MacDonald

DRAWN BY:	HMM 02/26/2016
CHECKED BY:	HMM
APPROVED BY:	HMM
REV. DATE:	02/26/2016
REVISION:	0
DESC:	ISSUED FOR WEBSITE
PAGE:	21 OF 32

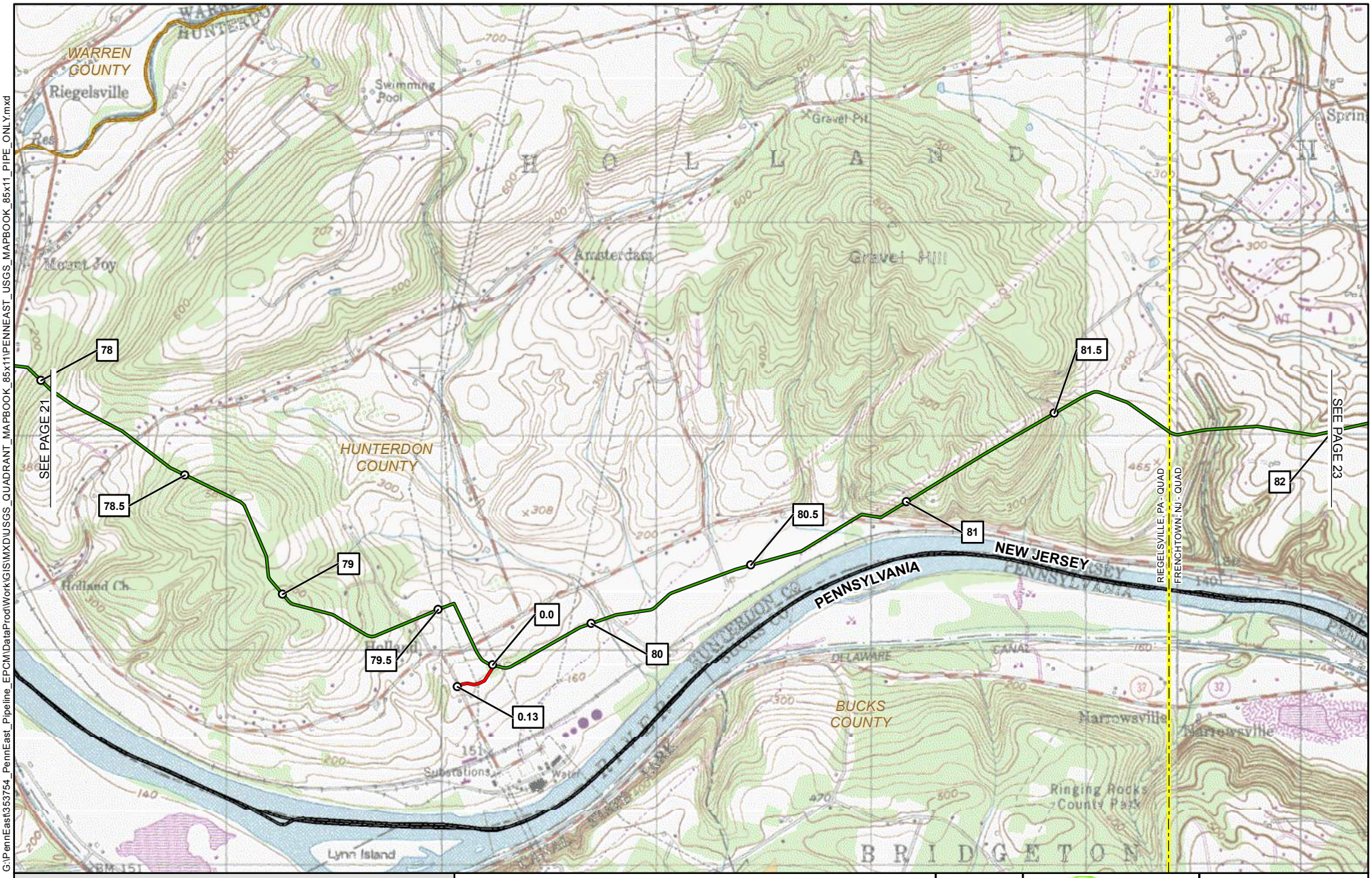

1 MILE POST
PROPOSED PENNEAST PIPELINE CENTERLINE
PROPOSED GILBERT LATERAL
PROPOSED LAMBERTVILLE LATERAL
PROPOSED HELLERTOWN LATERAL
PENNSYLVANIA STATE GAMELAND
COUNTY BOUNDARY
STATE BOUNDARY
USGS QUADRANGLE BOUNDARY

PENNEAST PIPELINE PROJECT

USGS QUADRANGLE MAP

HUNTERDON COUNTY
NEW JERSEY

2,000 1,000 0 2,000 4,000 FEET

N W E S

ABSOLUTE SCALE: 1:24,000

REFERENCE SCALE: 1 IN = 2,000 FT

PennEast PIPELINE

Hatch Mott MacDonald

DRAWN BY:	HMM 02/26/2016
CHECKED BY:	HMM
APPROVED BY:	HMM
REV. DATE:	02/26/2016
REVISION:	0
DESC:	ISSUED FOR WEBSITE
PAGE:	22 OF 32

G:\PennEast\353754_PennEast_Pipeline_EPCM\DataProd\Work\GIS\MXD\USGS_QUADRANT_MAPBOOK_85x11\PENNEAST_USGS_MAPBOOK_85x11_PIPE_ONLY.mxd

02262016-1117-OVE-000

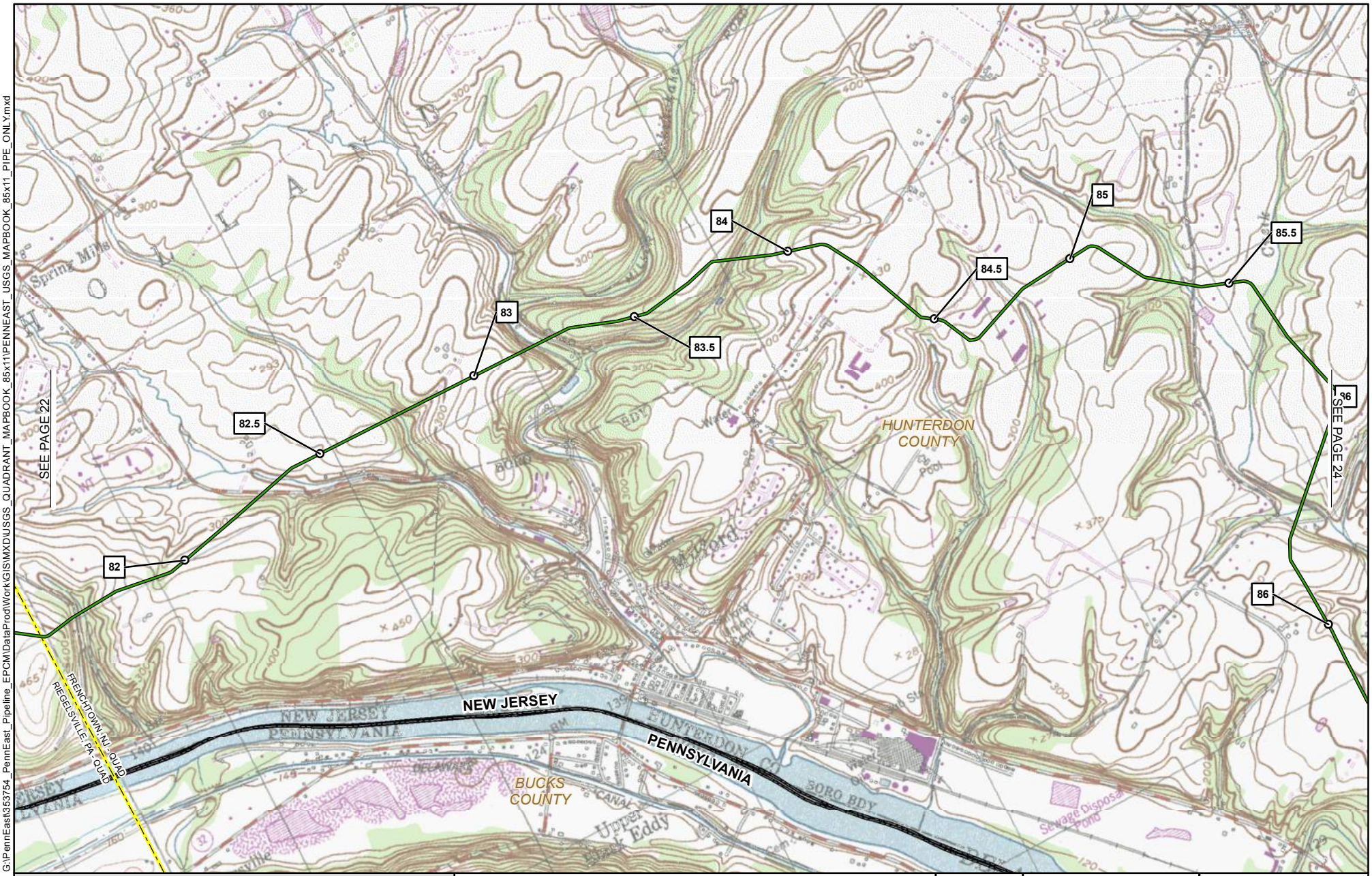

G:\PennEast\353754_PennEast_Pipeline_EPCM\DataProd\Work\GIS\MXD\USGS_QUADRANT_MAPBOOK_85x11\PENNEAST_USGS_MAPBOOK_85x11_PIPE_ONLY.mxd

02262016-1117-OVE-000

1 MILE POST
PROPOSED PENNEAST PIPELINE CENTERLINE
PROPOSED GILBERT LATERAL
PROPOSED LAMBERTVILLE LATERAL
PROPOSED HELLERTOWN LATERAL
PENNSYLVANIA STATE GAMELAND
COUNTY BOUNDARY
STATE BOUNDARY
USGS QUADRANGLE BOUNDARY

PENNEAST PIPELINE PROJECT

USGS QUADRANGLE MAP

HUNTERDON COUNTY
NEW JERSEY

2,000 1,000 0 2,000 4,000 FEET

N E S W

ABSOLUTE SCALE: 1:24,000

REFERENCE SCALE: 1 IN = 2,000 FT

PennEast PIPELINE

Hatch Mott MacDonald

DRAWN BY:	HMM 02/26/2016
CHECKED BY:	HMM
APPROVED BY:	HMM
REV. DATE:	02/26/2016
REVISION:	0
DESC:	ISSUED FOR WEBSITE
PAGE:	23 OF 32

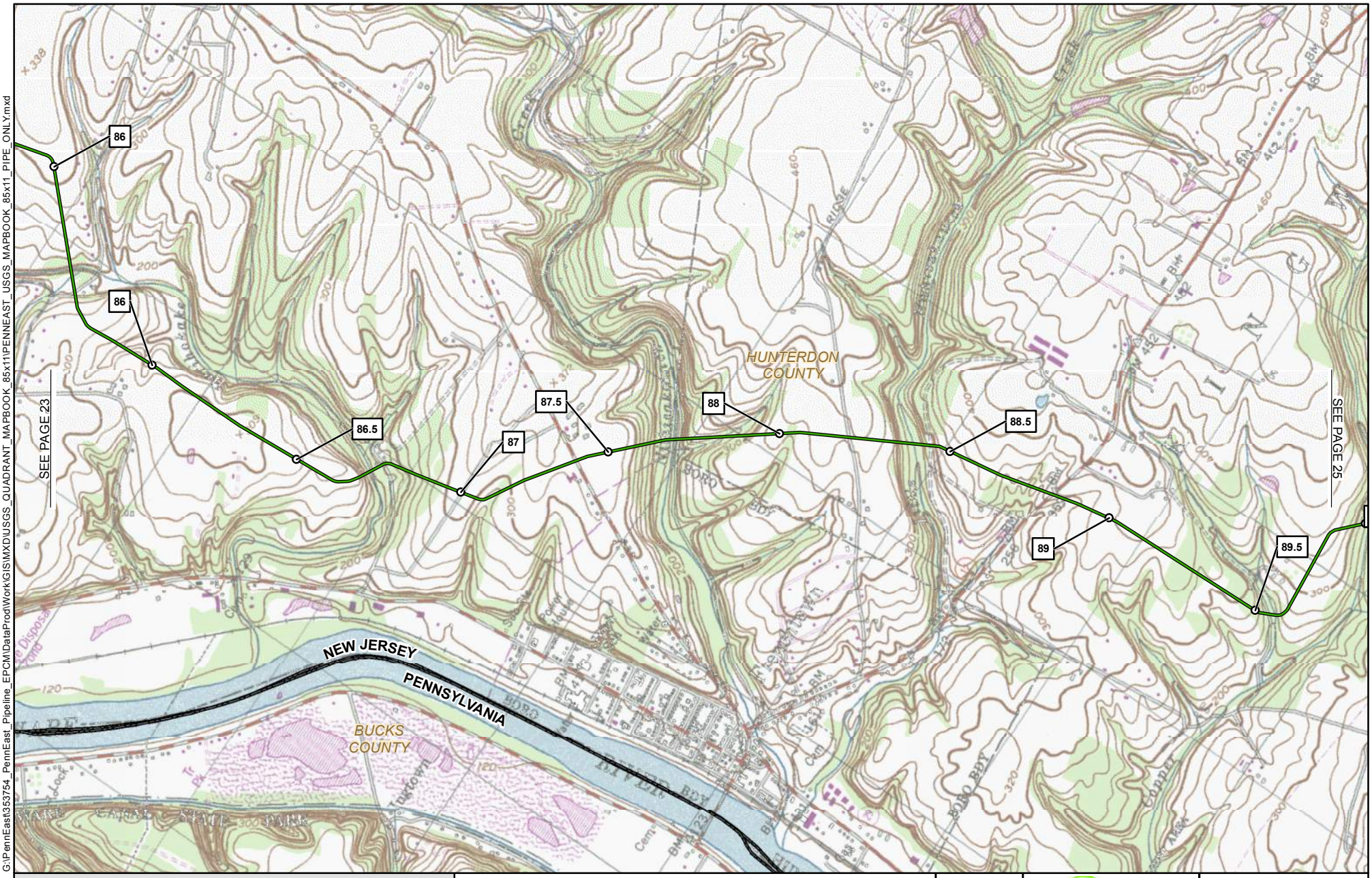

1 MILE POST
PROPOSED PENNEAST PIPELINE CENTERLINE
PROPOSED GILBERT LATERAL
PROPOSED LAMBERTVILLE LATERAL
PROPOSED HELLERTOWN LATERAL
PENNSYLVANIA STATE GAMELAND
COUNTY BOUNDARY
STATE BOUNDARY
USGS QUADRANGLE BOUNDARY

PENNEAST PIPELINE PROJECT

USGS QUADRANGLE MAP

HUNTERDON COUNTY
NEW JERSEY

2,000 1,000 0 2,000 4,000 FEET

ABSOLUTE SCALE: 1:24,000
REFERENCE SCALE: 1 IN = 2,000 FT

PennEast PIPELINE
Hatch Mott MacDonald

DRAWN BY:	HMM 02/26/2016
CHECKED BY:	HMM
APPROVED BY:	HMM
REV. DATE:	02/26/2016
REVISION:	0
DESC:	ISSUED FOR WEBSITE
PAGE:	24 OF 32

G:\PennEast\353754_PennEast_Pipeline_EPCM\DataProd\Work\GIS\MXD\USGS_QUADRANT_MAPBOOK_85x11\PENNEAST_USGS_MAPBOOK_85x11_PIPE_ONLY.mxd

02262016-1117-OVE-000

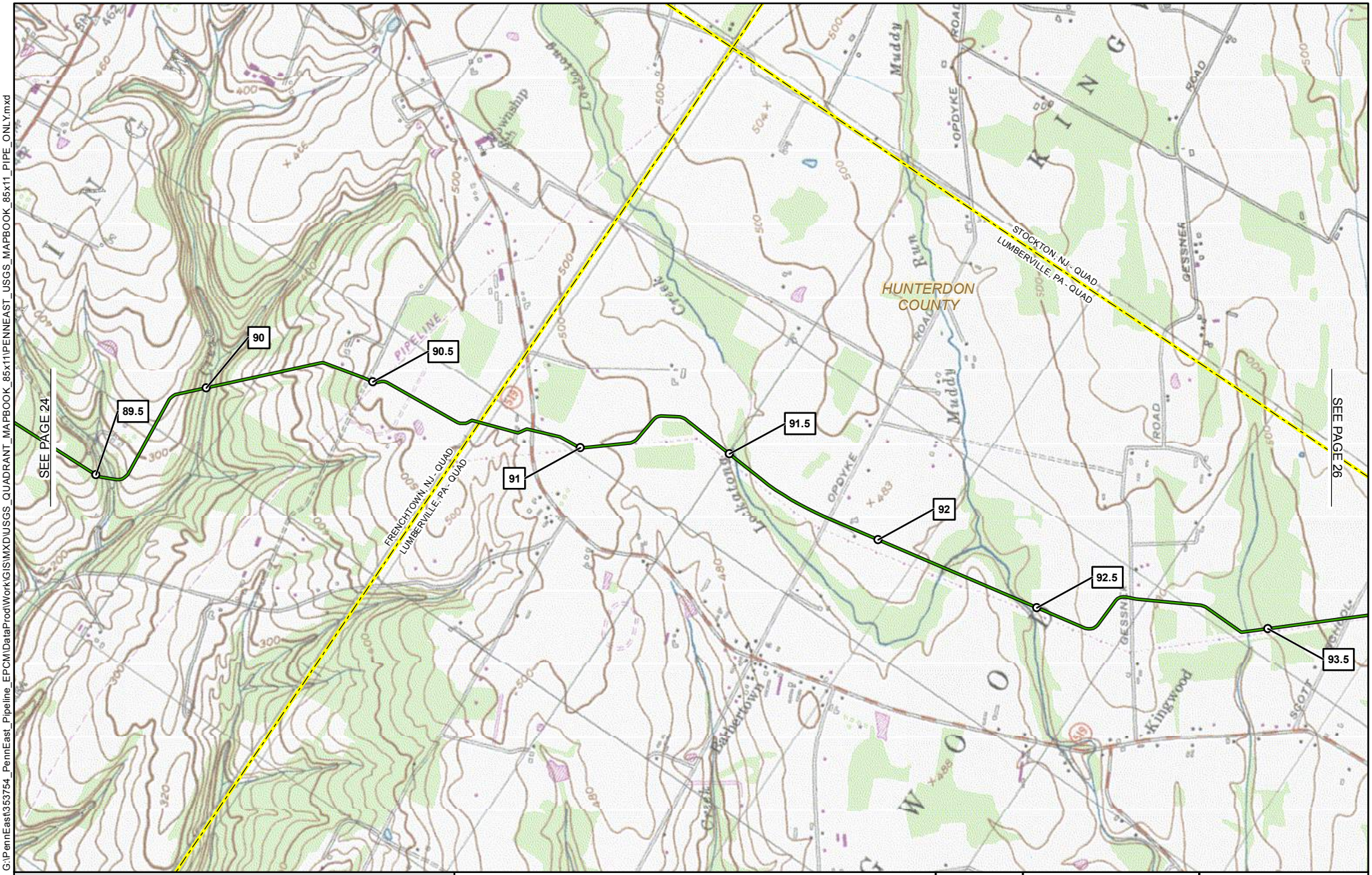

1 MILE POST
PROPOSED PENNEAST PIPELINE CENTERLINE
PROPOSED GILBERT LATERAL
PROPOSED LAMBERTVILLE LATERAL
PROPOSED HELLERTOWN LATERAL
PENNSYLVANIA STATE GAMELAND
COUNTY BOUNDARY
STATE BOUNDARY
USGS QUADRANGLE BOUNDARY

PENNEAST PIPELINE PROJECT

USGS QUADRANGLE MAP

HUNTERDON COUNTY
NEW JERSEY

2,000 1,000 0 2,000 4,000 FEET

ABSOLUTE SCALE: 1:24,000
REFERENCE SCALE: 1 IN = 2,000 FT

PennEast PIPELINE
Hatch Mott MacDonald

DRAWN BY:	HMM 02/26/2016
CHECKED BY:	HMM
APPROVED BY:	HMM
REV. DATE:	02/26/2016
REVISION:	0
DESC:	ISSUED FOR WEBSITE
PAGE:	25 OF 32

G:\PennEast\353754_PennEast_Pipeline_EPCM\DataProd\Work\GIS\MXD\USGS_QUADRANT_MAPBOOK_85x11\PENNEAST_USGS_MAPBOOK_85x11_PIPE_ONLY.mxd

02262016-1117-OVE-000

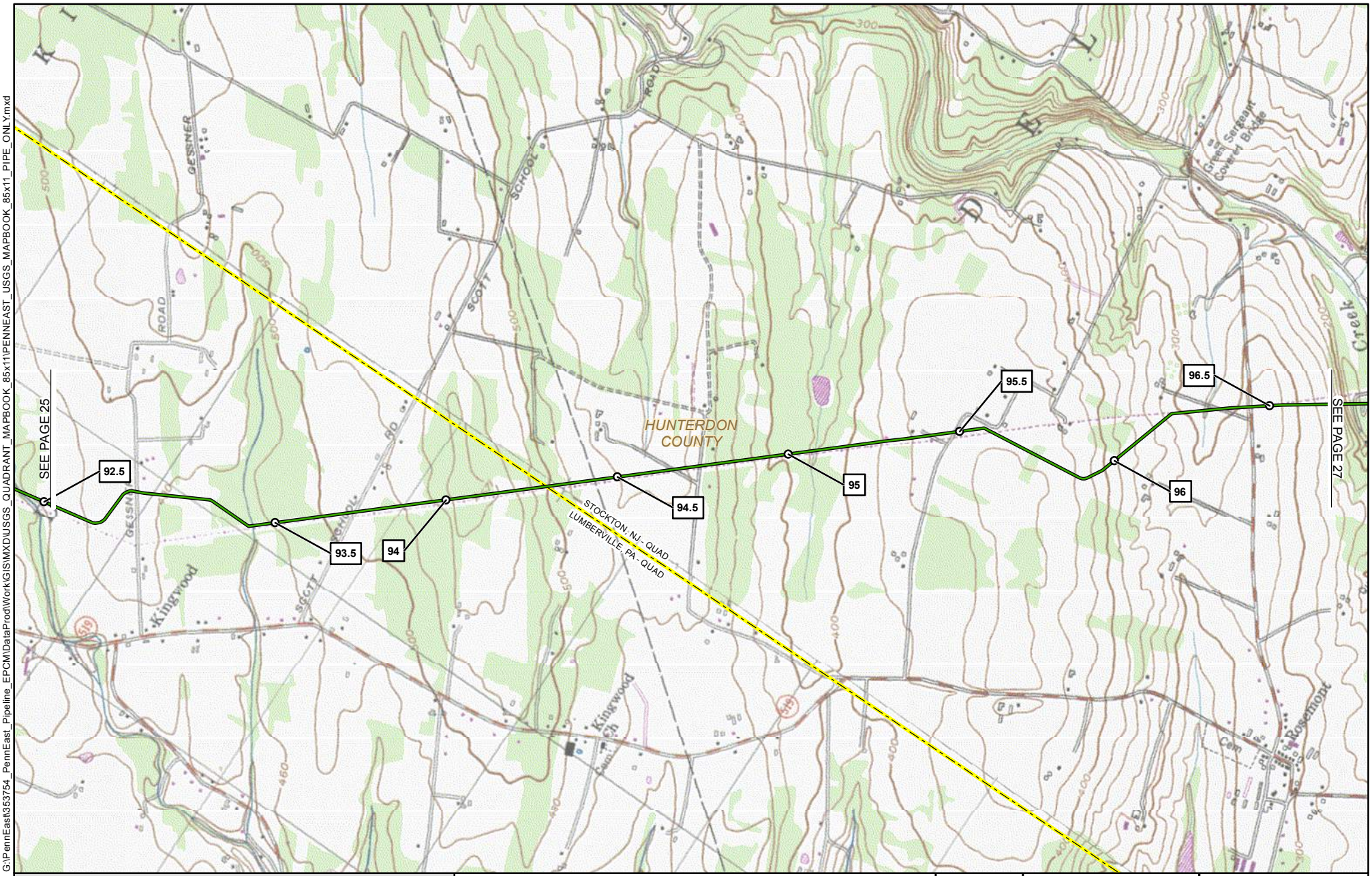

1 MILE POST
PROPOSED PENNEAST PIPELINE CENTERLINE
PROPOSED GILBERT LATERAL
PROPOSED LAMBERTVILLE LATERAL
PROPOSED HELLERTOWN LATERAL
PENNSYLVANIA STATE GAMELAND
COUNTY BOUNDARY
STATE BOUNDARY
USGS QUADRANGLE BOUNDARY

PENNEAST PIPELINE PROJECT

USGS QUADRANGLE MAP

HUNTERDON COUNTY
NEW JERSEY

2,000 1,000 0 2,000 4,000 FEET

ABSOLUTE SCALE: 1:24,000
REFERENCE SCALE: 1 IN = 2,000 FT

PennEast PIPELINE
Hatch Mott MacDonald

DRAWN BY:	HMM 02/26/2016
CHECKED BY:	HMM
APPROVED BY:	HMM
REV. DATE:	02/26/2016
REVISION:	0
DESC:	ISSUED FOR WEBSITE
PAGE:	26 OF 32

G:\PennEast\353754_PennEast_Pipeline_EPCM\DataProd\Work\GIS\MXD\USGS_QUADRANT_MAPBOOK_85x11\PENNEAST_USGS_MAPBOOK_85x11_PIPE_ONLY.mxd

02262016-1117-OVE-000

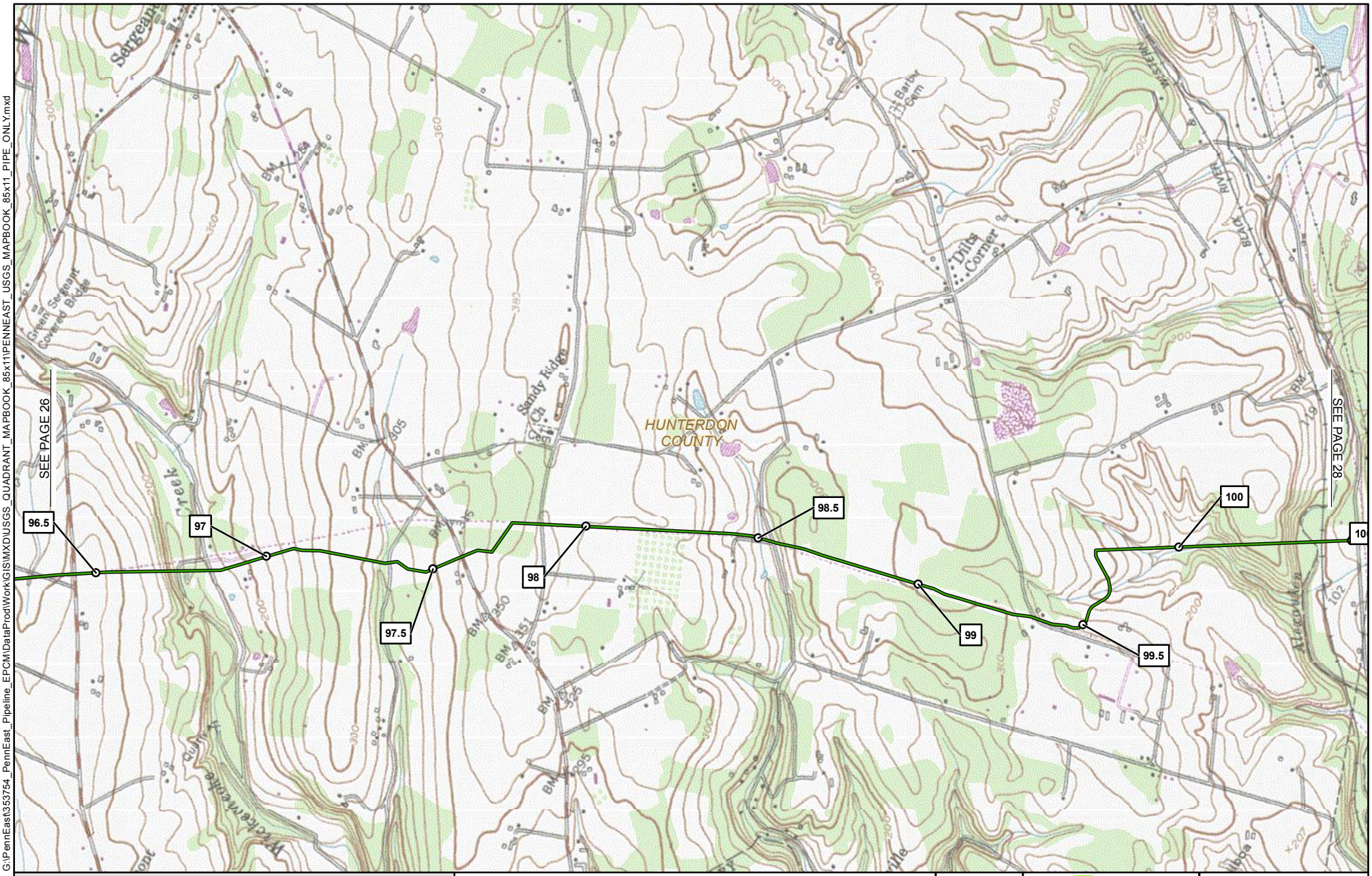

1 MILE POST
PROPOSED PENNEAST PIPELINE CENTERLINE
PROPOSED GILBERT LATERAL
PROPOSED LAMBERTVILLE LATERAL
PROPOSED HELLERTOWN LATERAL
PENNSYLVANIA STATE GAMELAND
COUNTY BOUNDARY
STATE BOUNDARY
USGS QUADRANGLE BOUNDARY

PENNEAST PIPELINE PROJECT

USGS QUADRANGLE MAP

HUNTERDON COUNTY
NEW JERSEY

2,000 1,000 0 2,000 4,000 FEET

ABSOLUTE SCALE: 1:24,000
REFERENCE SCALE: 1 IN = 2,000 FT

PennEast PIPELINE
Hatch Mott MacDonald

DRAWN BY:	HMM 02/26/2016
CHECKED BY:	HMM
APPROVED BY:	HMM
REV. DATE:	02/26/2016
REVISION:	0
DESC:	ISSUED FOR WEBSITE
PAGE:	27 OF 32

G:\PennEast\353754_PennEast_Pipeline_EPCM\DataProd\Work\GIS\MXD\USGS_QUADRANT_MAPBOOK_85x11\PENNEAST_USGS_MAPBOOK_85x11_PIPE_ONLY.mxd

02262016-1117-OVE-000

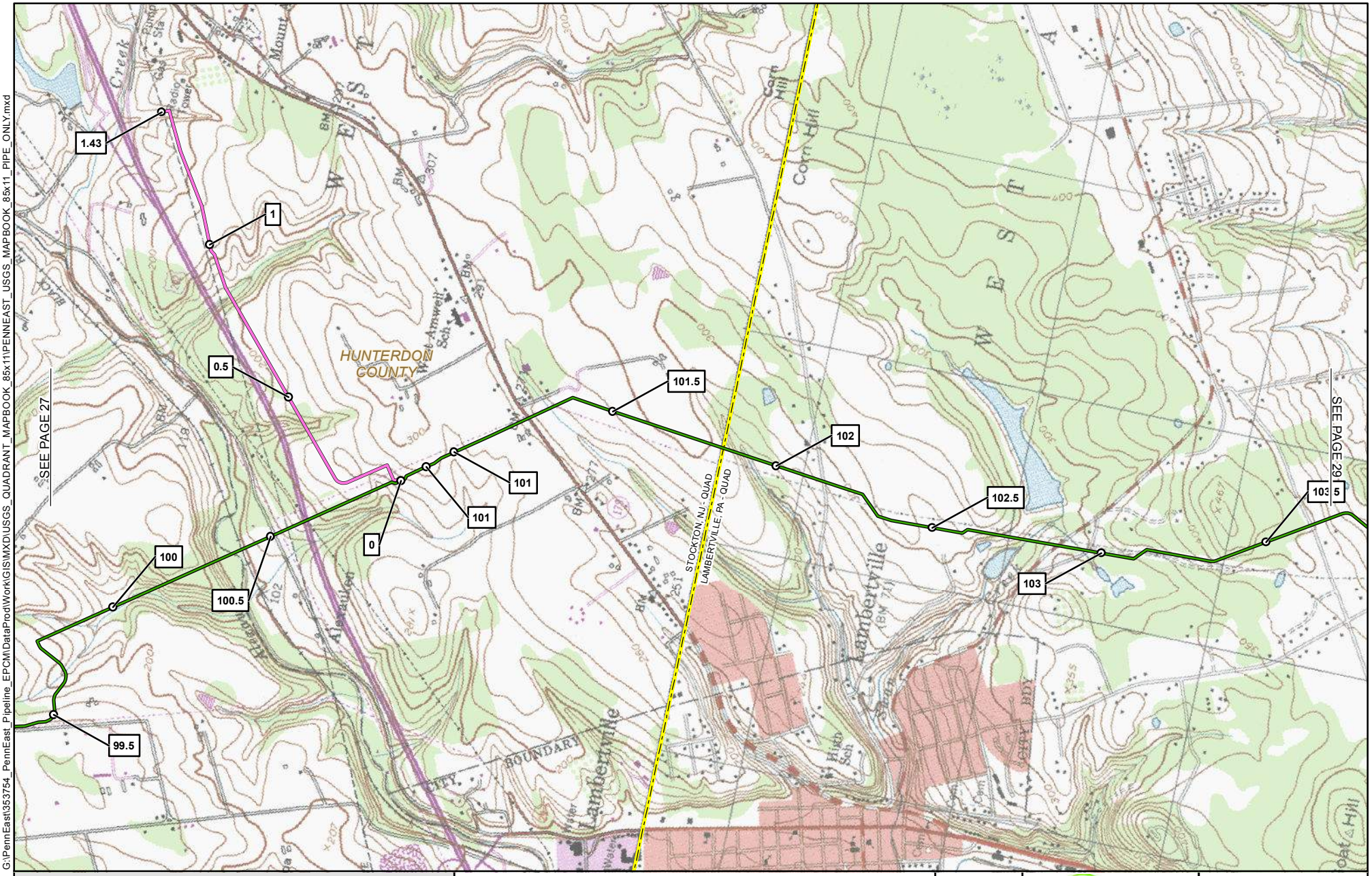

G:\PennEast\353754_PennEast_Pipeline_EPCM\DataProd\Work\GIS\MXD\USGS_QUADRANT_MAPBOOK_85x11\PENNEAST_USGS_MAPBOOK_85x11_PIPE_ONLY.mxd

1 MILE POST
PROPOSED PENNEAST PIPELINE CENTERLINE
PROPOSED GILBERT LATERAL
PROPOSED LAMBERTVILLE LATERAL
PROPOSED HELLERTOWN LATERAL
PENNSYLVANIA STATE GAMELAND
COUNTY BOUNDARY
STATE BOUNDARY
USGS QUADRANGLE BOUNDARY

PENNEAST PIPELINE PROJECT

USGS QUADRANGLE MAP

HUNTERDON COUNTY
NEW JERSEY

2,000 1,000 0 2,000 4,000 FEET

ABSOLUTE SCALE: 1:24,000

REFERENCE SCALE: 1 IN = 2,000 FT

PennEast PIPELINE

Hatch Mott MacDonald

DRAWN BY:	HMM 02/26/2016
CHECKED BY:	HMM
APPROVED BY:	HMM
REV. DATE:	02/26/2016
REVISION:	0
DESC:	ISSUED FOR WEBSITE
PAGE:	28 OF 32

02262016-1117-OVE-000

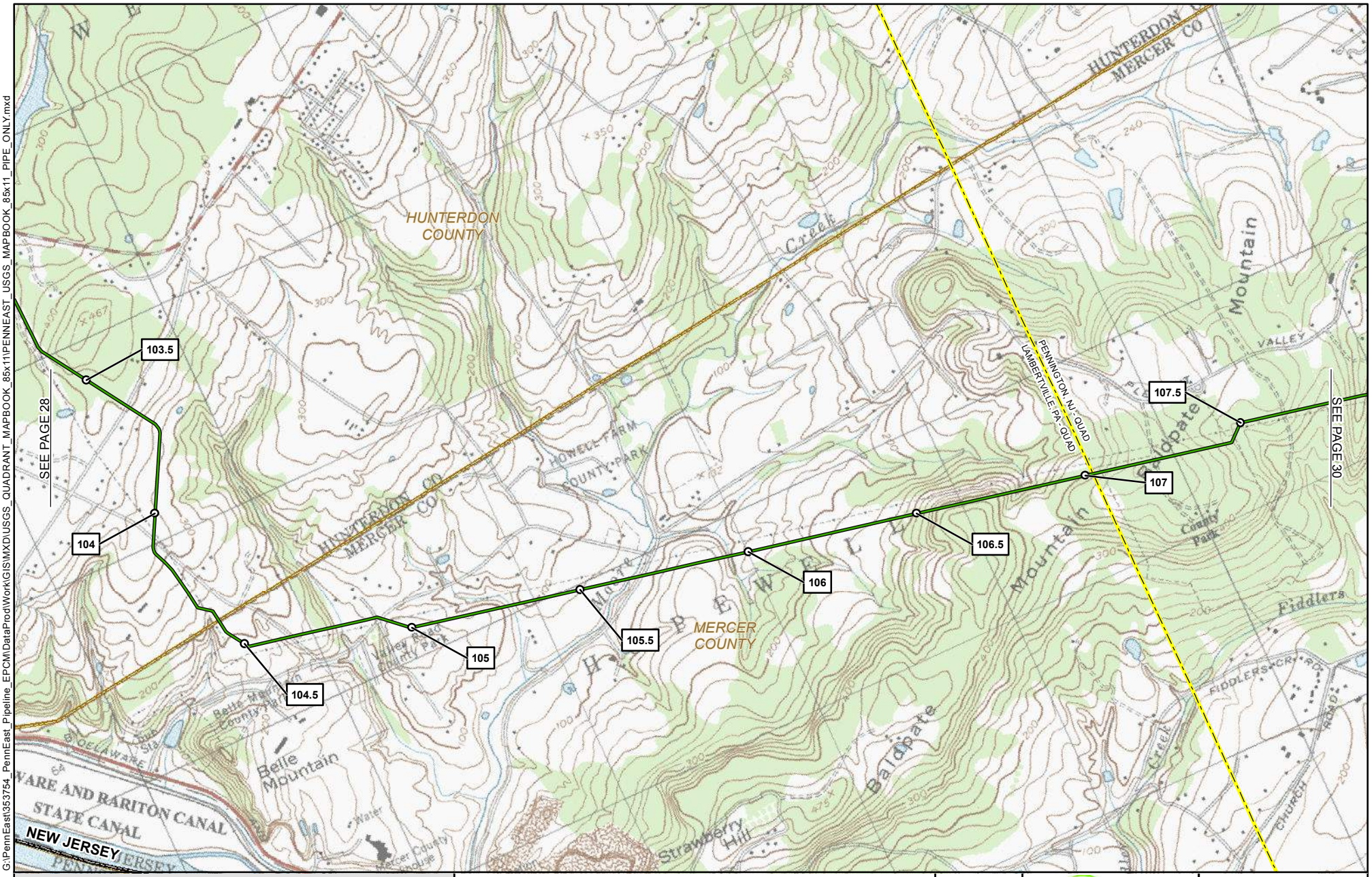

G:\PennEast\353754_PennEast_Pipeline_EPCM\DataProd\Work\GIS\MXD\USGS_QUADRANT_MAPBOOK_85x11\PENNEAST_USGS_MAPBOOK_85x11_PIPE_ONLY.mxd

1 MILE POST
PROPOSED PENNEAST PIPELINE CENTERLINE
PROPOSED GILBERT LATERAL
PROPOSED LAMBERTVILLE LATERAL
PROPOSED HELLERTOWN LATERAL
PENNSYLVANIA STATE GAMELAND
COUNTY BOUNDARY
STATE BOUNDARY
USGS QUADRANGLE BOUNDARY

PENNEAST PIPELINE PROJECT

USGS QUADRANGLE MAP

HUNTERDON & MERCER COUNTIES
NEW JERSEY

2,000 1,000 0 2,000 4,000 FEET

ABSOLUTE SCALE: 1:24,000
REFERENCE SCALE: 1 IN = 2,000 FT

PennEast PIPELINE
Hatch Mott MacDonald

DRAWN BY:	HMM 02/26/2016
CHECKED BY:	HMM
APPROVED BY:	HMM
REV. DATE:	02/26/2016
REVISION:	0
DESC:	ISSUED FOR WEBSITE
PAGE:	29 OF 32

02262016-1117-OVE-000