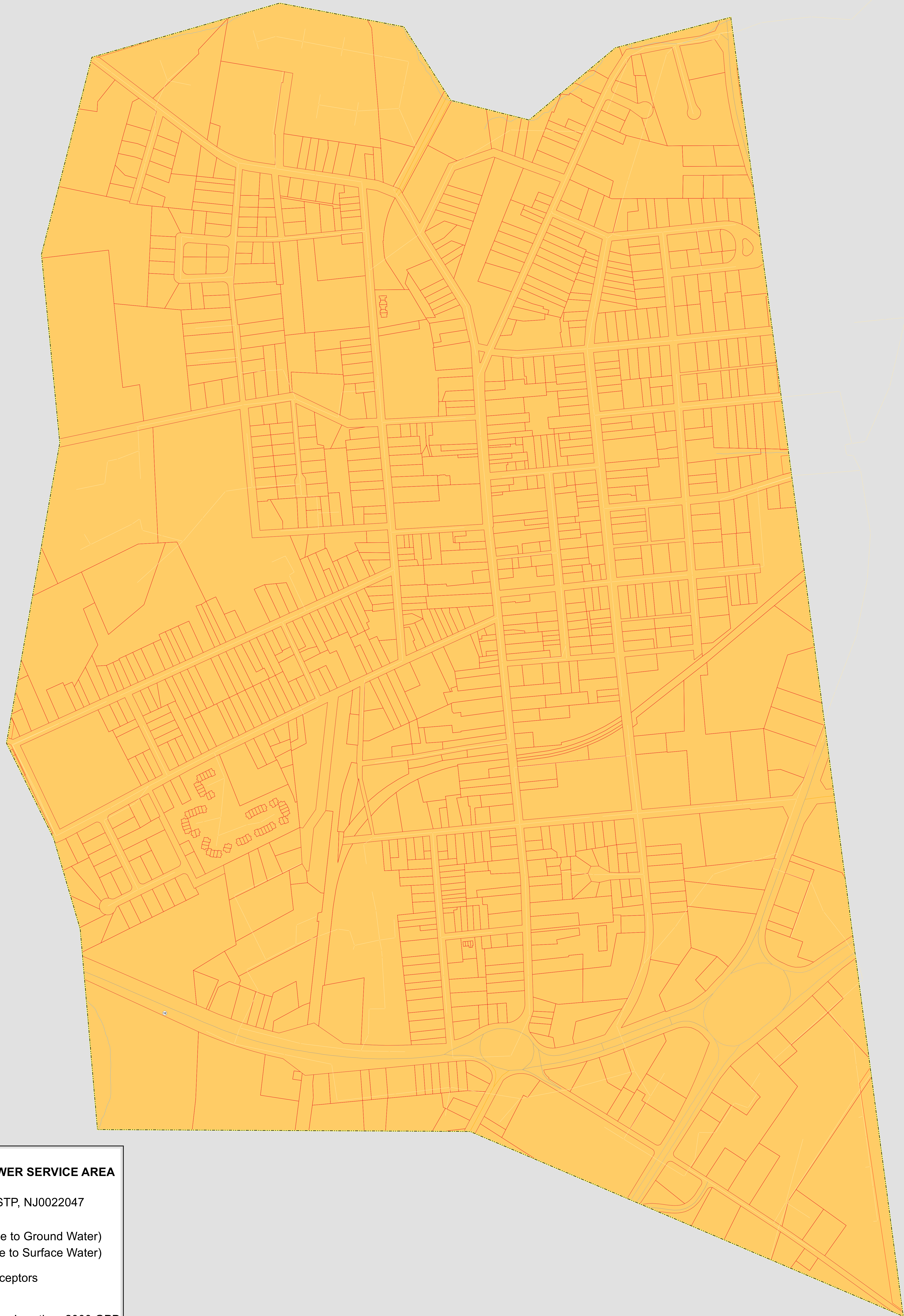


Flemington Borough Future Wastewater Service Area Map



Legend

PROPOSED FUTURE SEWER SERVICE AREA FACILITY, NJPDES#

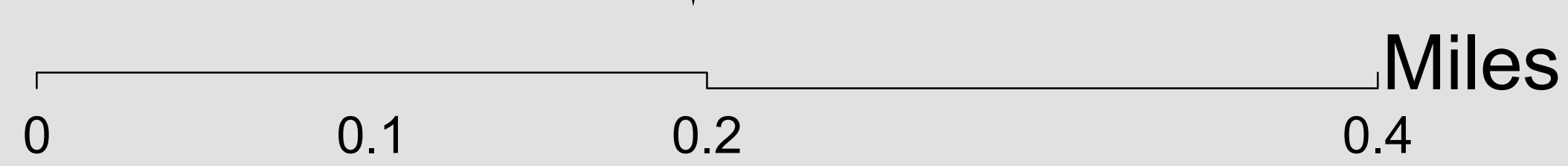

- Raritan Township MUA STP, NJ0022047

- Existing DGW (Discharge to Ground Water)
- Existing DSW (Discharge to Surface Water)

- Major Trunk Lines / Interceptors
- Pump Stations
- Discharge to Groundwater less than 2000 GPD
- Parcel Boundaries
- Parcel Served Boundaries
- Municipal Boundaries
- Streams and Surface Water

Major Roads

- Interstate Routes
- U.S. Routes
- State Routes
- County Roads



Hunterdon County uses the following map projection and coordinate system when presenting GIS data:
 Horizontal: North American Datum 1983 (NAD83)
 Vertical: North American Vertical Datum 1987 (NAVD87)
 Coordinate System: New Jersey State Plane Feet

Source: Hunterdon County Planning Board

Prepared by:
 Hunterdon County Planning Department
 PO Box 2900
 (908) 788-1490
 October 4, 2012