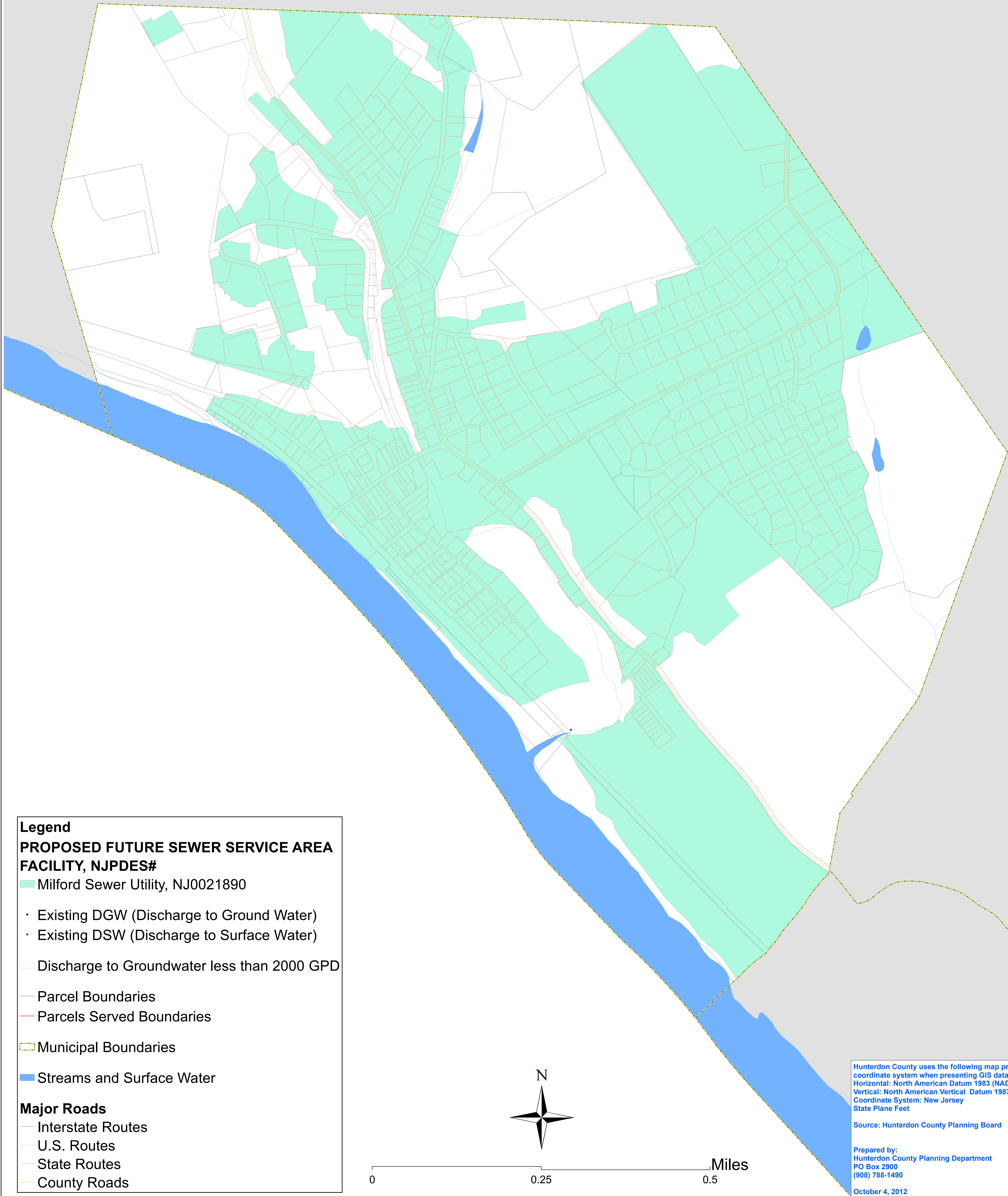


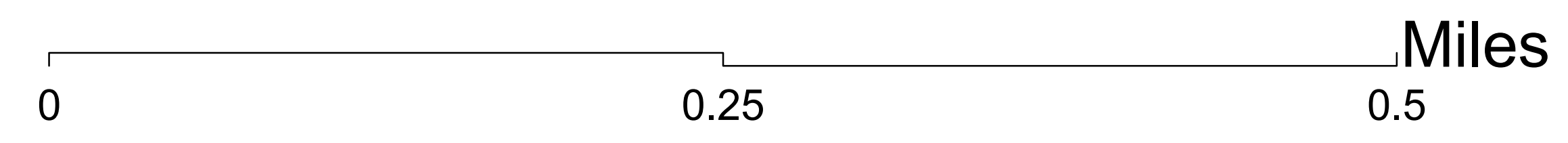

# Milford Borough Future Wastewater Service Area Map



**Legend**  
**PROPOSED FUTURE SEWER SERVICE AREA FACILITY, NJPDES#**

- Milford Sewer Utility, NJ0021890
- Existing DGW (Discharge to Ground Water)
- Existing DSW (Discharge to Surface Water)
- Discharge to Groundwater less than 2000 GPD
- Parcel Boundaries
- Parcels Served Boundaries
- Municipal Boundaries
- Streams and Surface Water

- Major Roads**
- Interstate Routes
  - U.S. Routes
  - State Routes
  - County Roads



Hunterdon County uses the following map projection and coordinate system when presenting GIS data:  
 Horizontal: North American Datum 1983 (NAD83)  
 Vertical: North American Vertical Datum 1987 (NAVD87)  
 Coordinate System: New Jersey State Plane Feet

Source: Hunterdon County Planning Board

Prepared by:  
 Hunterdon County Planning Department  
 PO Box 2900  
 (908) 788-1490

October 4, 2012