












SOUTH COUNTY PARK
 Hunterdon County Parks
 West Amwell Township
 220 acres
 [P] Route 202, Gulick Road
 Hunting Map



- Legend**
-  Residences
 -  Safety Zone
 -  Parking
 -  Roads
 -  South County Park
 -  Forest
 -  Fields
 -  Stream
 -  Trail
 -  20 Ft. Contours

HUNTERS ARE RESPONSIBLE FOR KNOWING PARK BOUNDARIES AND ALL SAFETY ZONES. ALL AREAS ARE OPEN TO THE GENERAL PUBLIC. BE AWARE OF TRAIL LOCATIONS AND DO NOT SHOOT TOWARD OR ACROSS TRAILS. PLEASE BE A RESPONSIBLE, SAFE, AND COURTEOUS HUNTER.

